







Islandwide Water Level & Rainfall Situation in Major Rivers

DATE : 4-Jun-2023


TIME : 12:30 PM

River Basin	Tributary/River	Gauging Station					Water Level at 11:00 am	Water Level at 12:00 Noon	Remarks	Water Level Rising or Falling	3 Hr RF in mm at 12:00 Noon
		Station	Unit	Alert Level	Minor Flood Level	Major Flood Level					
Kalu Ganga (RB 03)	Kalu Ganga	Putupaula	m	3.00	4.00	5.00	2.48	2.50	Normal		 2.2
	Kalu Ganga	Ellagawa	m	10.00	10.70	12.20	6.96	6.96	Normal		 2.5
	Kalu Ganga	Ratnapura	m	5.20	7.50	9.50	2.65	2.51	Normal		0.0
	Maguru Ganga	Magura	m	4.00	6.00	7.50	5.64	5.71	Alert	Rising	 3.4
	Kuda Ganga	Kalawellawa (Millakanda)	m	5.00	6.50	8.00	7.21	7.21	Minor Flood		 1.0
Gin Ganga (RB 09)	Gin Ganga	Tawalama	m	4.00	6.00	7.50	4.28	3.80	Normal		 1.1
	Gin Ganga	Baddegama	m	3.50	4.00	5.00	3.89	3.90	Alert	Rising	 7.0
Nilwala Ganga (RB 12)	Nilwala Ganga	Thalgahagoda	m	1.40	1.70	2.80	1.23	1.22	Normal		0.0
	Nilwala Ganga	Panadugama	m	5.00	6.00	7.50	4.31	4.29	Normal		0.0
	Nilwala Ganga	Pitabeddara	m	4.00	5.00	6.50	1.10	1.13	Normal		0.0
	Urubokka Ganga	Urawa	m	2.50	4.00	6.00	0.35	0.33	Normal		0.0

Prepared by : K.K.C.U.Dilshan (H.A.)

Checked by : W.G.D.Harshani (Snr.H.A.)

Eng. S.P.C. Sugeeshwara
 Director of Irrigation
 (Hydrology & Disaster Management)
 Irrigation Department
 230, Bauddhaloka Mawatha,
 Colombo - 07



Eng.S.P.C.Sugeeshwara
 Director (Hydrology and Disaster Management)