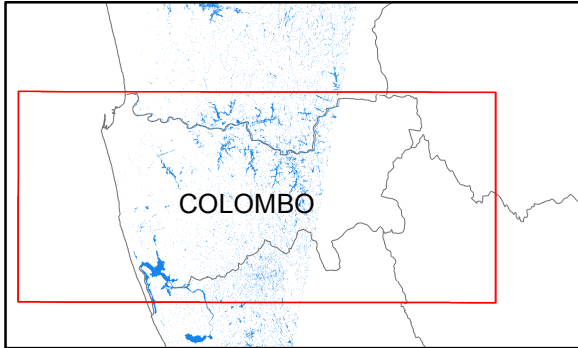
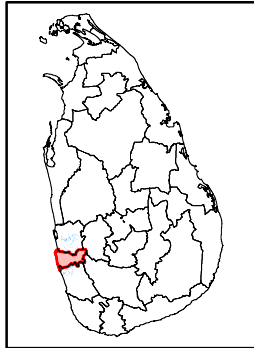


FLOOD INUNDATION OF COLOMBO

23 . 05 . 2018
TerraSAR - X Satellite Data



Due to heavy rainfall since 20th May 2018, over 15 Districts has been affected by South West Monsoon rains. As per the situation report issued by DMC on 23 May 20:00 Hrs, 119,840 persons been affected from 30,905 families. 11 Deaths has been reported. Around 3000 houses were damaged. International Disaster Charter was activated by Disaster Management Centre (DMC) and supported by Survey Department and International Water Management Institute (IWMI)/CGIAR under the Rapid Emergency Mapping Mechanism (REMM). The first satellite image obtained on 23 May 2018 by German Aerospace Centre (DLR), under the International Charter showing areas of standing flood waters in Gampaha District and South-Western Provinces.

Legend

- Flood
- Cities/Towns
- Roads (OSM Data)
- Streams

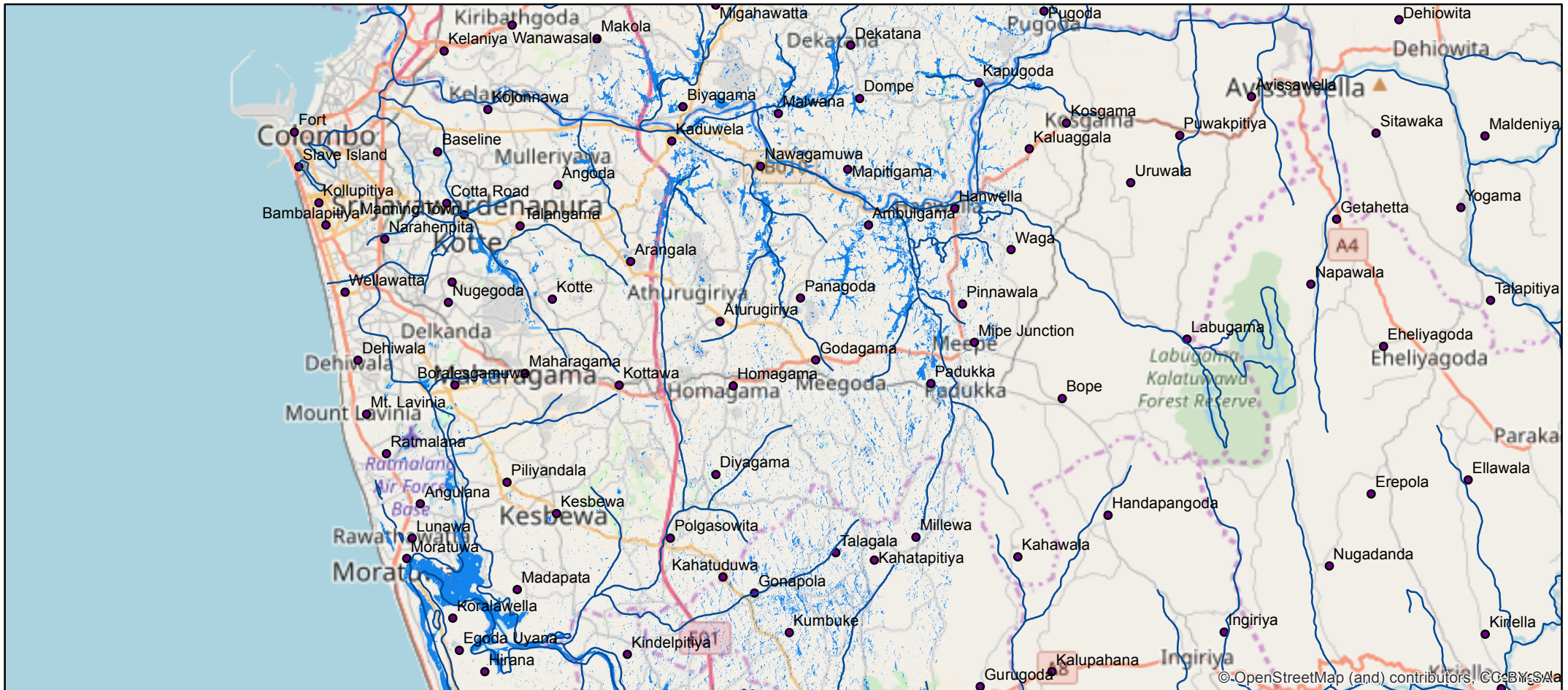
Data Source

- Flood Data : Satellites - TerraSAR X Observation - 23.05.2018
- Base Data : Survey Department, Govt. of Sri Lanka / OpenStreet Map
- Glide Number : FL-2018-000060-LKA

Rapid Emergency Mapping Mechanism (REMM)



Map prepared by: Mitigation Research and Development Division, Disaster Management Centre



© OpenStreetMap (and) contributors, CC-BY-SA